

Bunkers

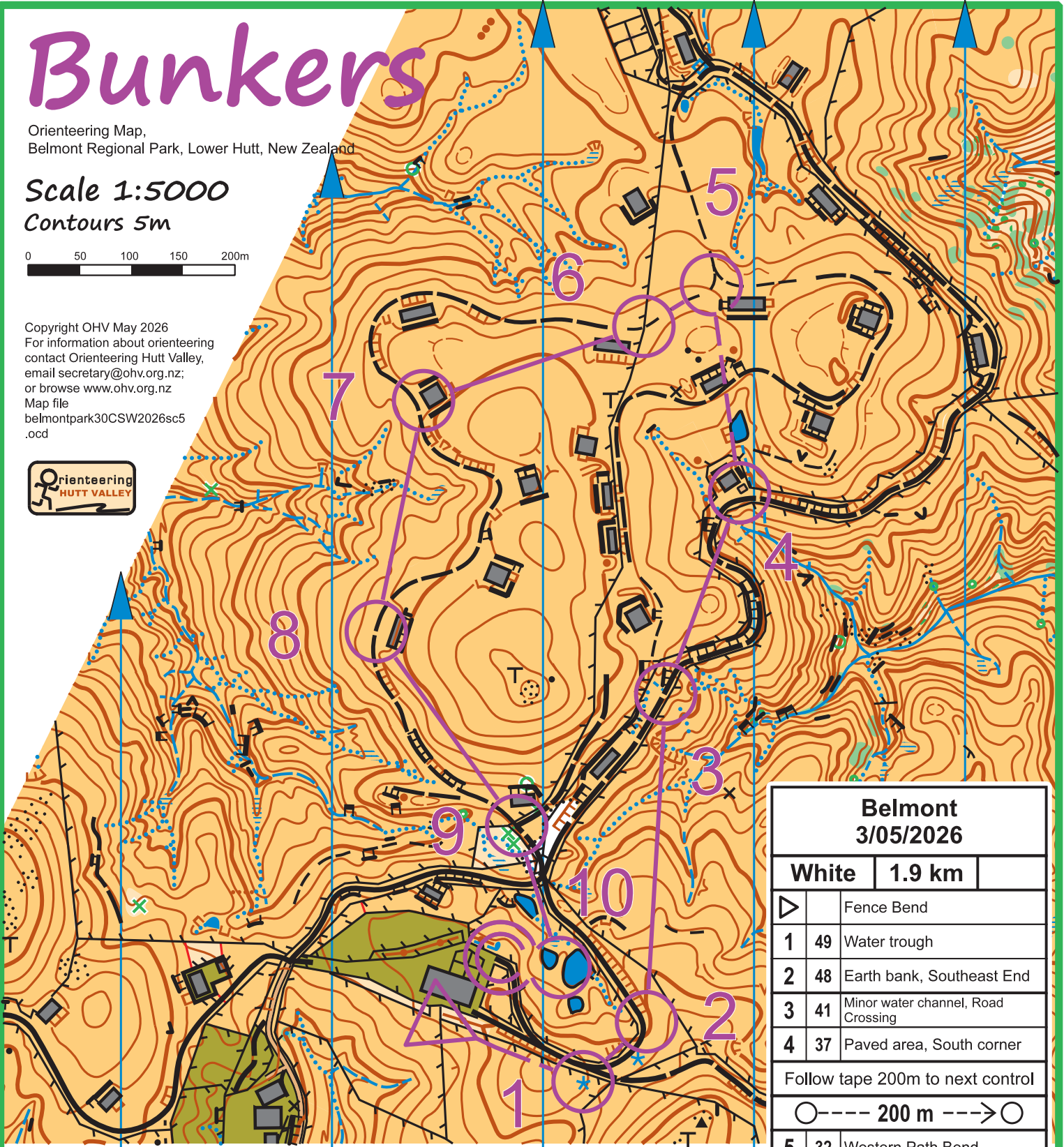
Orienteering Map,
Belmont Regional Park, Lower Hutt, New Zealand

Scale 1:5000

Contours 5m

0 50 100 150 200m

Copyright OHV May 2026
For information about orienteering
contact Orienteering Hutt Valley,
email secretary@ohv.org.nz;
or browse www.ohv.org.nz
Map file
belmontpark30CSW2026sc5
.ocd

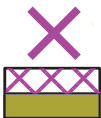


Belmont 3/05/2026		
White	1.9 km	
		Fence Bend
1	49	Water trough
2	48	Earth bank, Southeast End
3	41	Minor water channel, Road Crossing
4	37	Paved area, South corner
Follow tape 200m to next control		
	200 m	
5	32	Western Path Bend
6	34	Path, Fence Junction
7	39	Building, West side
8	42	Path Bend
9	45	Path Junction
10	46	Ponds, Between
	55 m	


LEGEND

Standard orienteering symbols
(ISOM2017) enlarged 3X

IMPORTANT!
OUT OF BOUNDS



Open land, Scattered trees
Rough open, Rough/scattered
Forest run
Forest slow run
Forest walk
Good visibility slow run
Good visibility walk
Fight
Distinct vegetation boundary



Contours, Index contour
Form line, Small knolls
Earth banks
Erosion gully big, small
Small depression, Pit
Cliff, Passable rockfaces
Boulder big, small
Road major, minor
Tracks wide to narrow
Fence
High fence
Buildings
Table/BBQ, Man-made object
Stockyard
Pond, uncrossable marsh
Marsh crossable, indistinct
Marsh small, narrow
Streams, watercourse
Water trough, Tank
Distinctive tree, Stump/log



www.condes.net 10.8.13 Orienteering Hutt Valley

Punch these boxes if an SI station
doesn't work. Report the issue at the finish.