

# Bunkers

Orienteering Map,  
Belmont Regional Park, Lower Hutt, New Zealand

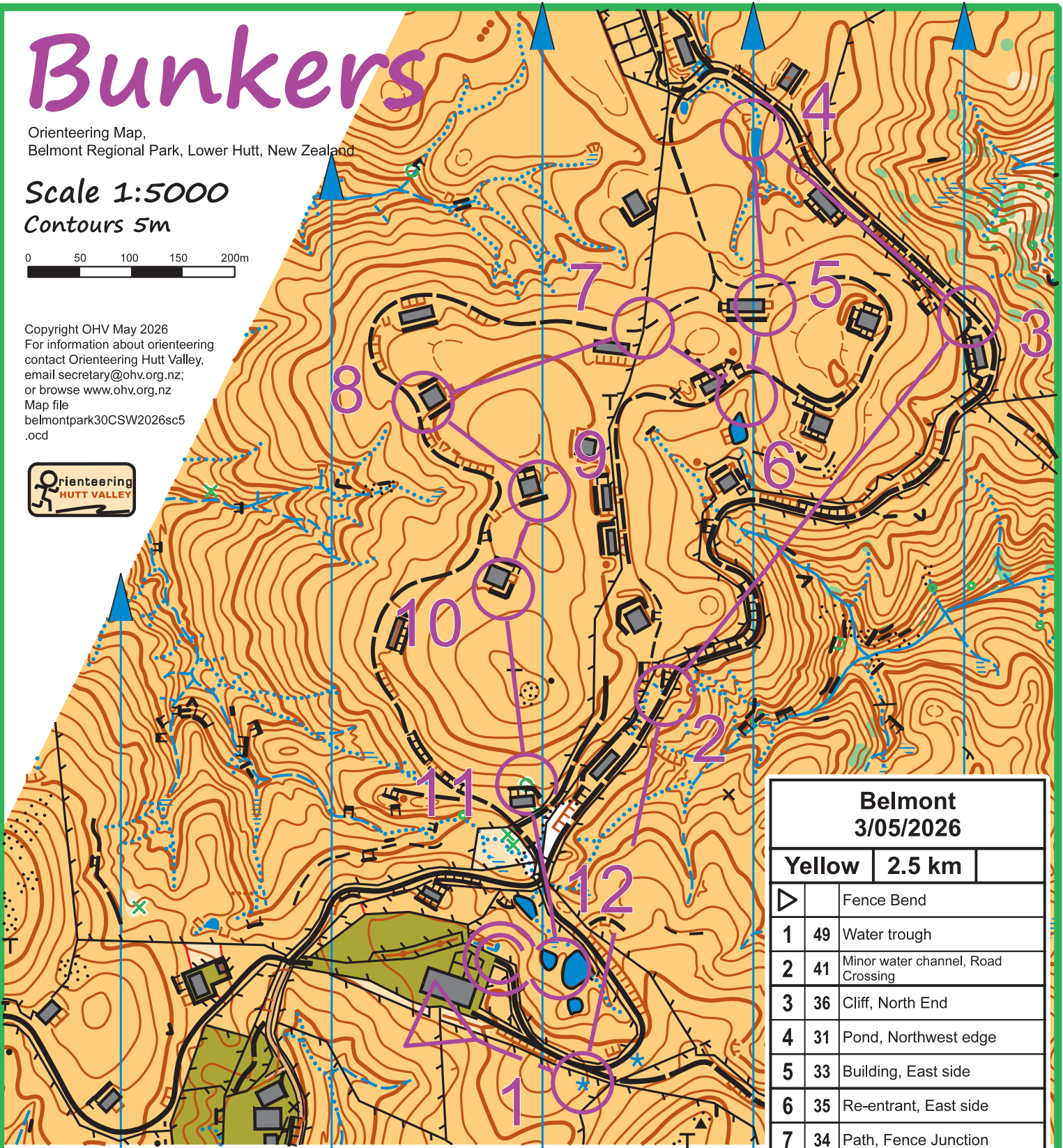
Scale 1:5000

Contours 5m

0 50 100 150 200m



Copyright OHV May 2026  
For information about orienteering  
contact Orienteering Hutt Valley,  
email [secretary@ohv.org.nz](mailto:secretary@ohv.org.nz);  
or browse [www.ohv.org.nz](http://www.ohv.org.nz)  
Map file  
belmontpark30CSW2026sc5  
.ocd



**Belmont**  
**3/05/2026**

**Yellow** | **2.5 km**

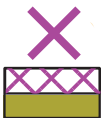
▷		Fence Bend
1	49	Water trough
2	41	Minor water channel, Road Crossing
3	36	Cliff, North End
4	31	Pond, Northwest edge
5	33	Building, East side
6	35	Re-entrant, East side
7	34	Path, Fence Junction
8	39	Building, West side
9	38	Building, Southeast side
10	40	Building, Southeast side
11	44	Prominent tree, North side
12	46	Ponds, Between
○	<	55 m
		> ○

[www.condes.net](http://www.condes.net) 10.8.13 Orienteering Hutt Valley


## LEGEND

Standard orienteering symbols  
(ISOM2017) enlarged 3X

**IMPORTANT!**  
**OUT OF BOUNDS**



Open land, Scattered trees  
Rough open, Rough/scattered  
Forest run  
Forest slow run  
Forest walk  
Good visibility slow run  
Good visibility walk  
Fight  
Distinct vegetation boundary



Contours, Index contour  
Form line, Small knolls  
Earth banks  
Erosion gully big, small  
Small depression, Pit  
Cliff, Passable rockfaces  
Boulder big, small  
Road major, minor  
Tracks wide to narrow  
Fence  
High fence  
Buildings  
Table/BBQ, Man-made object  
Stockyard  
Pond, uncrossable marsh  
Marsh crossable, indistinct  
Marsh small, narrow  
Streams, watercourse  
Water trough, Tank  
Distinctive tree, Stump/log



Punch these boxes if an SI station  
doesn't work. Report the issue at the finish.