









Sprint-Adventure Race August 2018

Bike South

Scale 1:5000 5m contours
File part avalon19, pomare13, sstrm12

0 50 100 150m

Sprint symbols
with HV tweaks
Do Not Use or Cross:


- Major Road 
- High Wall 
- High fence 
- Railway 
- River 
- Pvt. garden, Not mapped etc 
- Specific 
- Out of Bounds 



Overlap

Sprint Adventure Race Chapter Two

Bike 11.8 km

	Paved area
1	Culvert
2	Culvert
3	Gateway

Foot course A starts 10m north of the gate

4	Ditch, Southwest End
5	Corner of grass area
6	Prominent tree
7	Under bridge (pier nearest river)

Foot course B starts 25m west at the end of the row of concrete blocks

8	Vegetation boundary
---	---------------------


Time limit at control 8.
After 11:45am, shortcut to control 21 via the bridge at number 4. DO NOT use the roundabout. You can still do Foot course D.

9	Gap in trees, edge of riverbed
10	Edge of young willows
11	Edge of young willows
12	Small watercourse, SE end
13	Group of trees, east edge
14	Western end of clearing
15	Short fence
16	Short fence

Foot course C starts at the big tree 40m to the SW

17	Foot of Upper Cliff (Memorial)
18	Stream 40m from road, N side
19	Stream, Vegetation boundary
20	Between the wall and the fence
21	Gate on track

Foot course D starts 20m up the track and finishes in the park.

 225 m 