

CIT & HIBS

Orienteering Map, Upper Hutt, New Zealand

SCALE 1:5000

0 100 200 300m

Contours indicative only

Church

Path

Open Land










Trees

Army Base













Thick Bush

Contours

Houses
Keep Out

-  Open land, Rough open land
-  Stony ground, Scattered trees
-  Forest: easy running
-  Forest: slow running
-  Forest: difficult to run
-  Fight
-  Paved area
-  Residential Area
-  Out of bounds area

LEGEND

-  Contour, Form line, Bank
-  Knoll, Depression
-  Small ditch, Streams, Spring
-  Marsh, Small marsh
-  Distinctive tree, Stump
-  Rock, Boulder cluster, Cairn
-  Roads, Vehicle track
-  Wide path, narrow, indistinct
-  Fence, High fence, Wall
-  Manmade object, Pylon
-  Railway, Building
-  Underpass, Overhang

MAGNETIC
NORTH



MAP ORIGIN

Basemap OHV 1:20,000 Upper Hutt mapping.
Fieldwork OHV members over many years,
updated Laura Robertson Nov 2008.
Cartography Michael Wood and Laura
Robertson. Copyright Orienteering Hutt Valley.
File citxx08omax.ocd

Firing
Range
Keep
Out

Enlargement
1:3000

Enlargement
1:3000

See Enlargement

See enlargement