







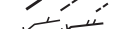

















Lower Hutt Centre

LEGEND

-  Contour, Form line, Bank
-  Knoll, Depression
-  Small ditch, Streams, Spring
-  Marsh, Small marsh
-  Distinctive tree, Stump
-  Rock, Boulder cluster, Cairn
-  Roads, Vehicle track
-  Wide path, narrow, indistinct
-  Fence, High fence, Wall
-  Manmade object, Pylon
-  Railway, Building
-  Underpass, Overhang

-  Open land, Rough open land
-  Stony ground, Scattered trees
-  Forest: easy running
-  Forest: slow running
-  Undergrowth: slow running
-  Forest: difficult to run
-  Undergrowth: difficult to run
-  Fight
-  Paved area
-  Out of bounds area
-  River - out of bounds
-  Road - do not cross (footpaths OK)

Orienteering Map
Lower Hutt, New Zealand

0 100 200 300m

SCALE 1:5000
Contours indicative only

MAP ORIGIN

Basemap OHV 1:20,000
Lower Hutt mapping.
Fieldwork Peter Bakos,
Nic Gorman, Michael Wood
and other OHV members.
Drawing Michael Wood
Nov 2008. Copyright
Orienteering Hutt Valley
File Ihvr07james.ocd



Riverbank changed due to engineering works

ORIENTEERING

is a sport for families and individuals of all ages. It involves finding your way through unfamiliar terrain with a map.

It is a highly competitive sport with international fixtures, and also a recreation which can be enjoyed close to home.

For more information, write to Orienteering Hutt Valley, Box 30 398, Lower Hutt, or browse www.ohv.org.nz