

# AVALON

Rogaining Map... Lower Hutt, New Zealand

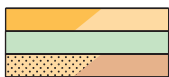
SCALE 1:12,000 Contours 10m



## LEGEND

You can use these areas:

- Open land: smooth, rough
- Passable forest or many paths
- Stony, Paved area



Divided road

Road: wide, medium

One-vehicle width and under classified for biking

Maintained surface

Unmaintained surface, slower


Very slow, difficult to ride

Impossible to ride

Railway

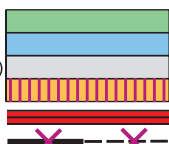
Road

Tunnel or underpass



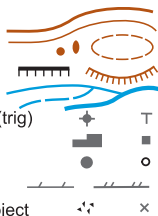
DO NOT use these areas:

- Thick forest
- Sea, River unless indicated
- Unmapped area (mostly private)
- Out of bounds area
- Out of bounds major road
- Out of bounds road or track



Other features:

- Contours
- Small hills
- Cliff, Earth bank (some only)
- Streams
- Large tower (power pylon), Small (trig)
- Building (some only)
- Water tank large, small
- Fence, high fence (some only)
- Boulders, Significant manmade object



*Subject to confirmation at the start, the river may be crossed at*

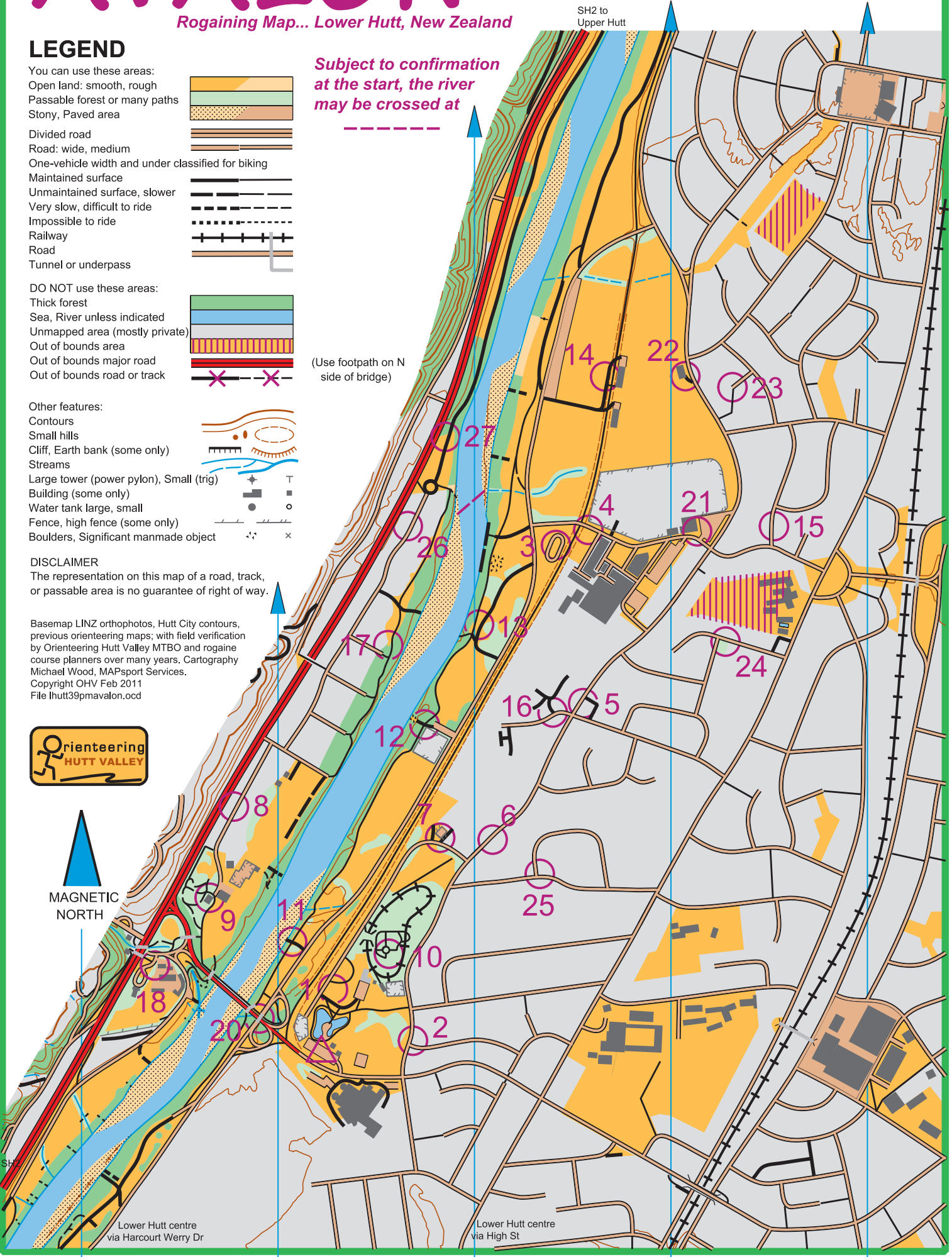


(Use footpath on N side of bridge)

## DISCLAIMER

The representation on this map of a road, track, or passable area is no guarantee of right of way.

Basemap LINZ orthophotos, Hutt City contours, previous orienteering maps; with field verification by Orienteering Hutt Valley MTBO and rogaine course planners over many years. Cartography Michael Wood, MAPsport Services. Copyright OHV Feb 2011 File lhutt39mavalon.ocd



Lower Hutt centre via Harcourt Werry Dr

Lower Hutt centre via High St