

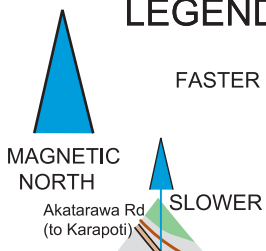
# Totara Park

MTB-Orienteering Map Upper Hutt, New Zealand

California Park  
Enlargement  
1:6000

## LEGEND

- MAINTAINED SURFACE, EASY RIDING
  - Paved area
  - Two-way roads
  - One vehicle width
  - Single-track
- UNMAINTAINED SURFACE, SLOWER RIDING
  - One vehicle width
  - Single-track
  - Allowable route, no visible track
- ROUGH/OVERGROWN, VERY SLOW RIDING
  - One vehicle width
  - Single-track
  - Allowable route, no visible track
- OBSTACLES, DIFFICULT TO RIDE
  - One vehicle width
  - Single-track
  - Allowable route, no visible track
- FORD, SINGLE OBSTACLE
- OUT OF BOUNDS ROADS



**RULES OF THE MTBO GAME:**  
Keep to roads and tracks (or virtual tracks shown by green lines). Red roads are Out Of Bounds, use footpaths on bridges.

### ORIENTEERING

is a sport for families and individuals of all ages. It involves finding your way through unfamiliar terrain using a map. Maps for orienteering on a bike show the rideability of the track network. Orienteering is a highly competitive sport with international fixtures, and also a recreation which can be enjoyed close to home.

For more information contact the Secretary of Orienteering Hutt Valley, Box 30, 398, Lower Hutt or browse [www.ohv.org.nz](http://www.ohv.org.nz)

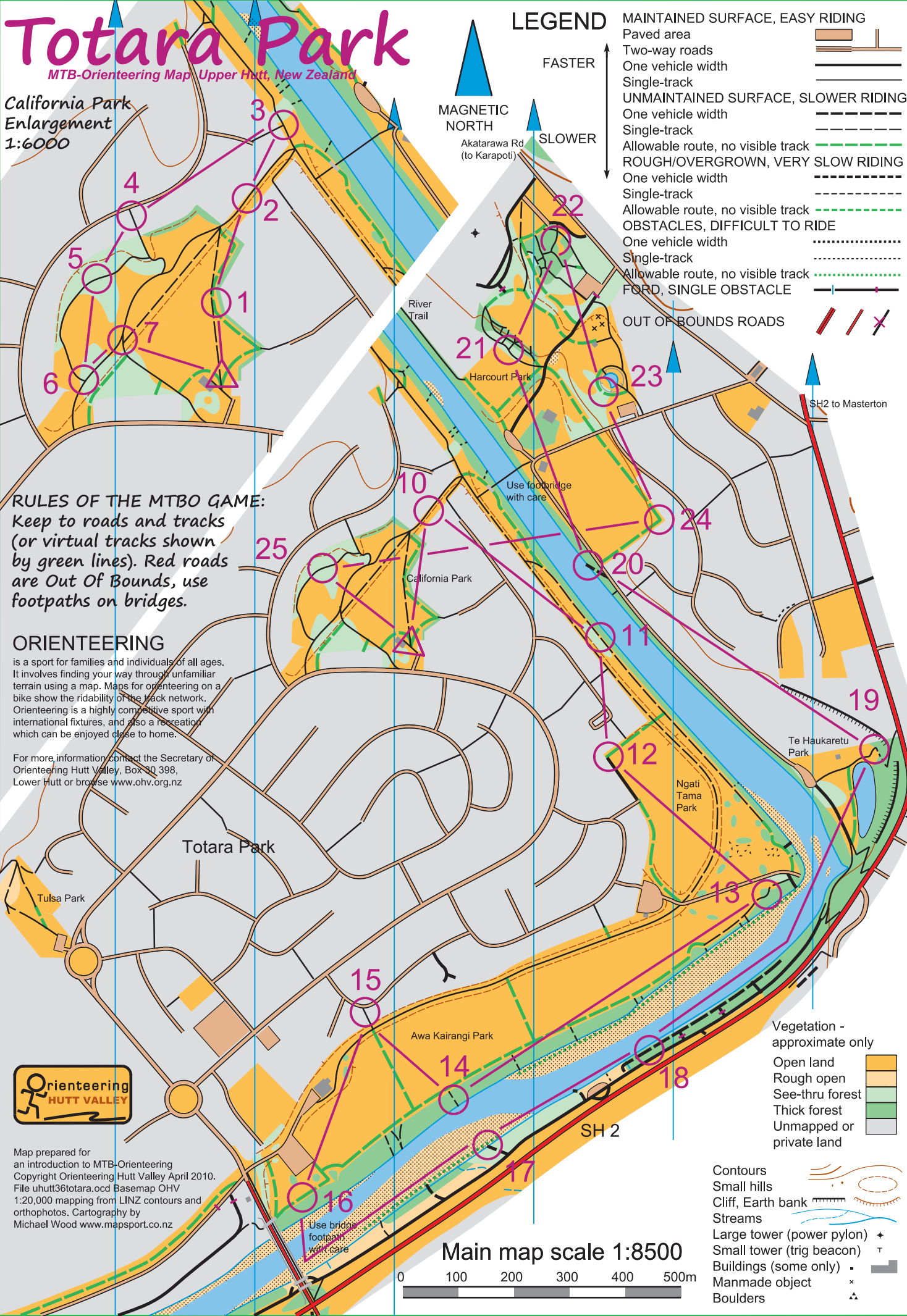
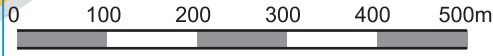


Map prepared for an introduction to MTB-Orienteering  
Copyright Orienteering Hutt Valley April 2010.  
File uhutt36totara.ocd Basemap OHV  
1:20,000 mapping from LINZ contours and orthophotos. Cartography by Michael Wood [www.mapsport.co.nz](http://www.mapsport.co.nz)

- Vegetation - approximate only
- Open land
- Rough open
- See-thru forest
- Thick forest
- Unmapped or private land

- Contours
- Small hills
- Cliff, Earth bank
- Streams
- Large tower (power pylon)
- Small tower (trig beacon)
- Buildings (some only)
- Manmade object
- Boulders

Main map scale 1:8500



SH2 to Wellington

SH2 to Masterton

SH 2

River Trail

Harcourt Park

Use footbridge with care

California Park

Totara Park

Tulsa Park

Awa Kairangi Park

Ngati Tama Park

Te Haukaretu Park

Use bridge footpath with care